

Vesterskoven 19.04.2021

↔ 12.2 km

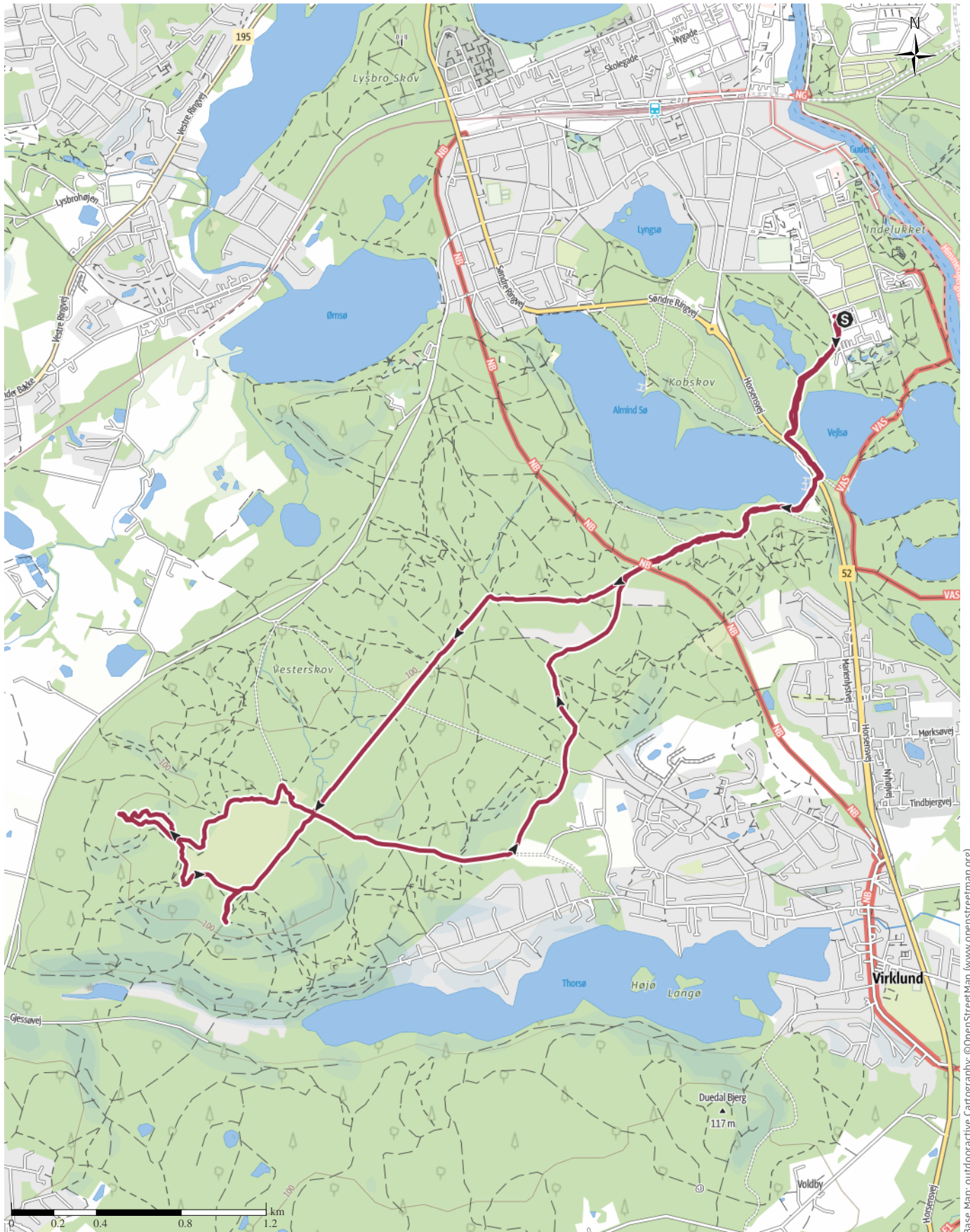
🕒 3:10 h

▲ 146 m

▼ 143 m

Difficulty

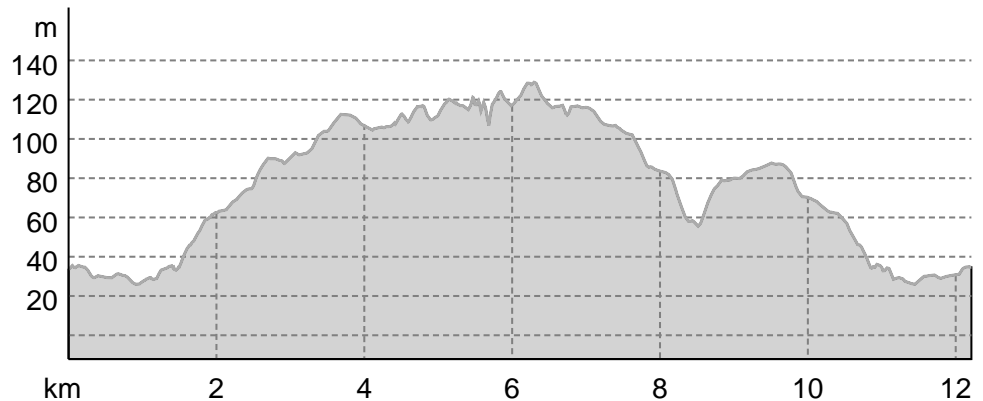
-



Base Map: outdooractive Cartography. ©OpenStreetMap (www.openstreetmap.org)

Vesterskoven 19.04.2021

Elevation profile



route data

Hiking route

Distance ↔ 12.2 km

Duration ⌚ 3:10 h

Ascent ▲ 146 m

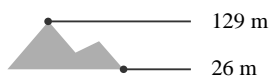
Descent ▼ 143 m

Difficulty -

Stamina ●●●●●●

Technique ●●●●●●

Altitude



Best time of year

JAN | FEB | MAR
 APR | MAY | JUN
 JUL | AUG | SEP
 OCT | NOV | DEC

Ratings

Authors

Experience ●●●●●●

Landscape ●●●●●●

Community

More route data



Niels-Jørgen Jensen

Updated: April 19, 2021

Takeaway route for iPhone and Android



Scan QR code, save this route offline, share with friends and more...

Website

<https://out.ac/IOFASx>